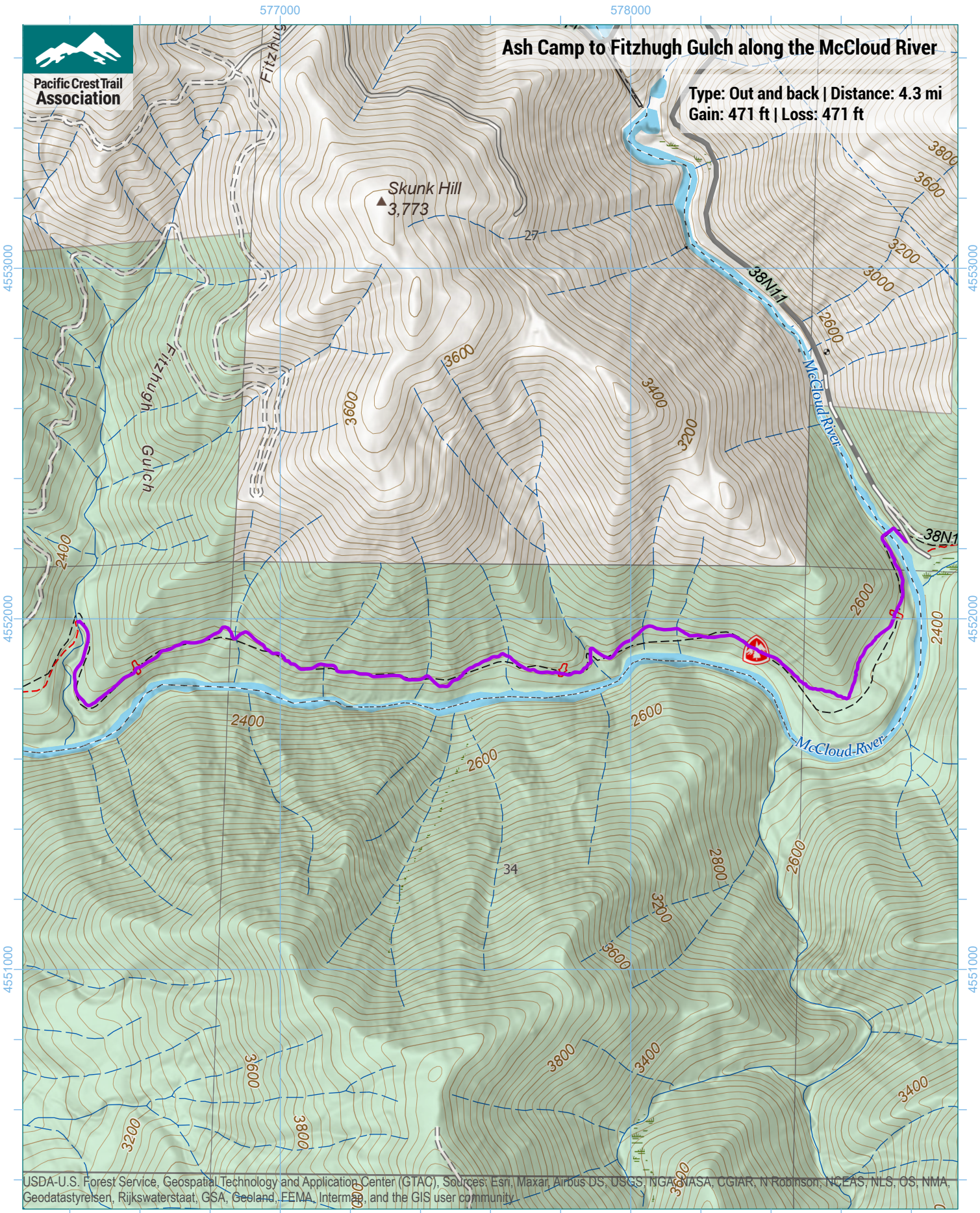




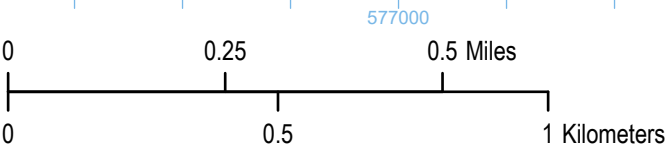
Ash Camp to Fitzhugh Gulch along the McCloud River

Type: Out and back | Distance: 4.3 mi
Gain: 471 ft | Loss: 471 ft

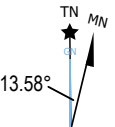
Skunk Hill
▲ 3,773



USDA-U.S. Forest Service, Geospatial Technology and Application Center (GTAC). Sources: Esri, Maxar, Airbus DS, USGS, INGA, NASA, CGIAR, N Robinson, NCEAS, NLS, OS, NMA, Geodatastyreisen, Rijkswaterstaat, GSA, Geoland, FEMA, Intermap, and the GIS user community.



1 inch equals 1,167 feet
1:14,000
WGS 1984 UTM Zone 10N



Trip data by PCTA
Basemap by US Forest Service
Contour interval: 40ft